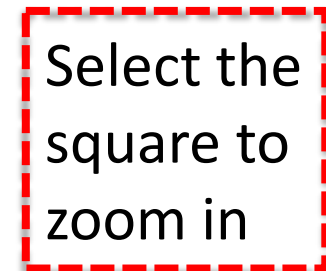


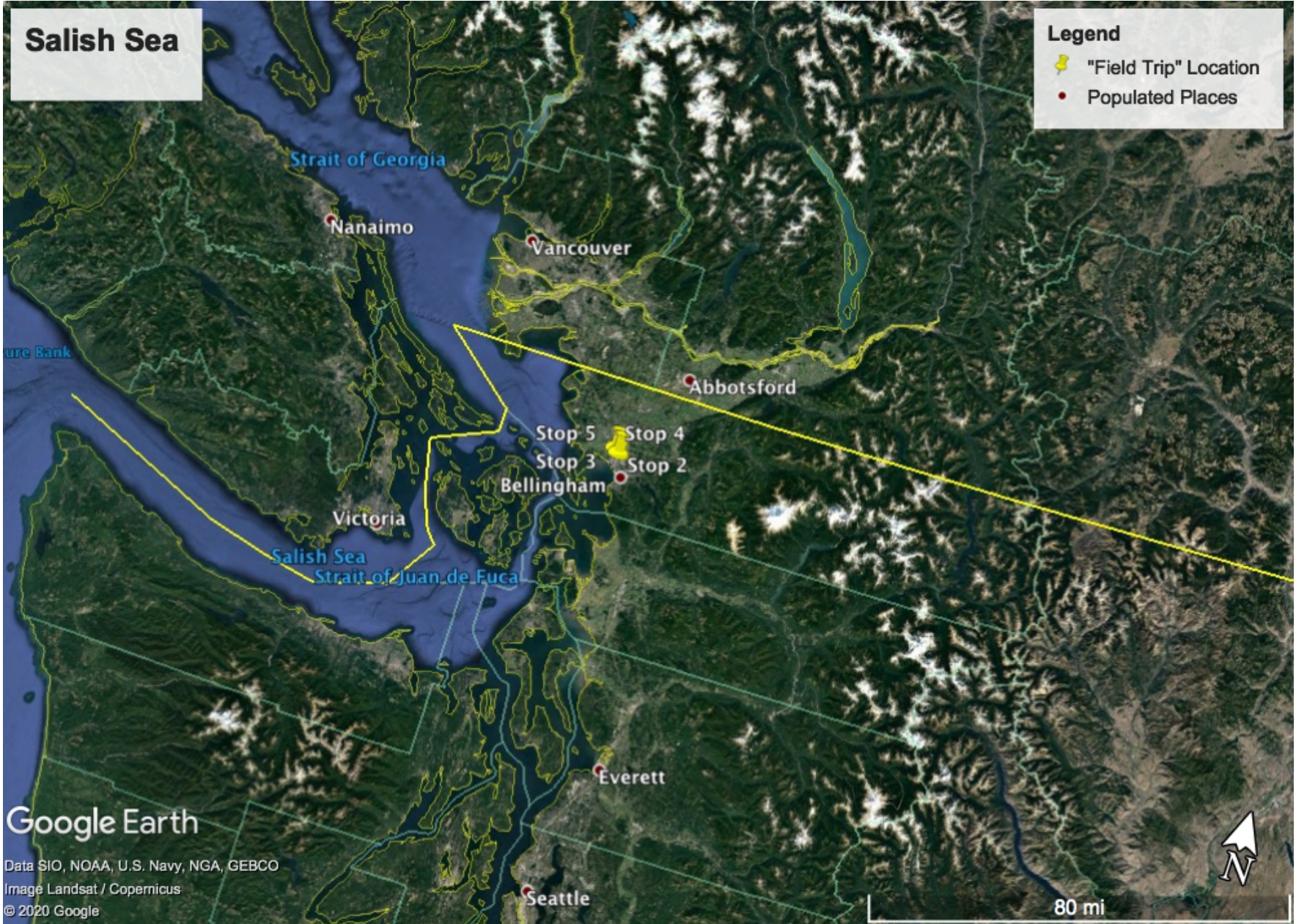
Shorelines of Bellingham Bay

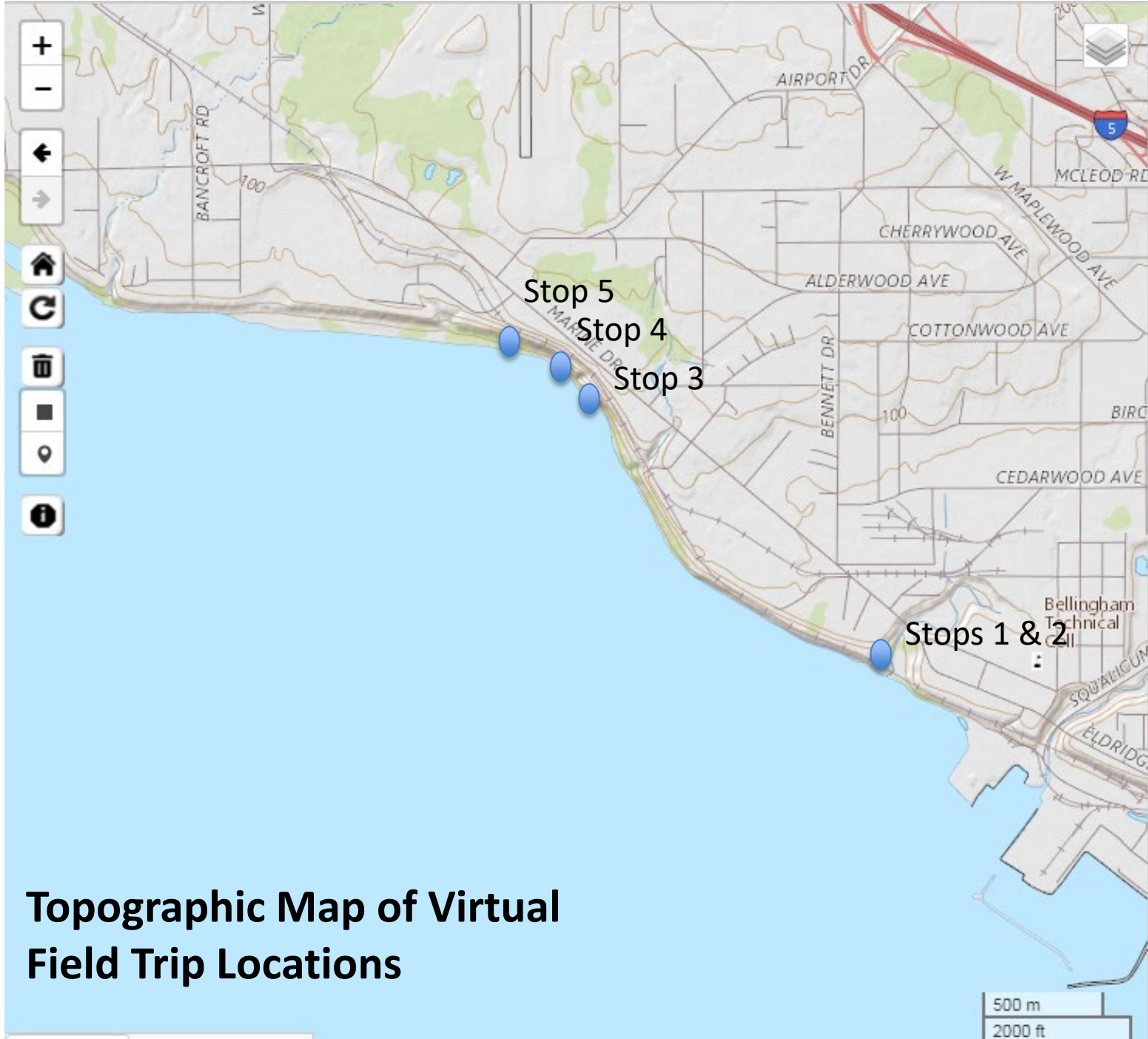
How to go “on” the field trip:

- Click on red boxes to zoom into specific field stops
- Yellow signs indicate current location
- Click on the globe to return to the base map showing the different stops
- Click on arrows to rotate views at a stop



Salish Sea with Virtual Field Trip Stop locations





Topographic Map of Virtual Field Trip Locations


500 m
2000 ft

Bellingham Bay

Stops of interest for a Virtual Field Trip

Virtual Field Trip Base Map

Legend

 Stop

Start
field trip
here!

Stop 5

Stop 4

Stop 3

Stop 2

Stop 1




Little Squalicum Park

Stops 1 & 2 for Virtual Field Trip

Stop 1 & 2 Base Map

Legend


 Stop




Google Earth

700 ft

Stop 2a



Stop 2a-1



Stop 2a-1a



Stop 2a-1b



Stop 2b




Stop 2b-1



[Video of this location](#)


Stop 2c



Stop 2c-1



Stop 2d



Stop 2d-1



Stop 2e




Stop 2e-1



Stop 2f-1



Stop 2g



Stop 2g-1

