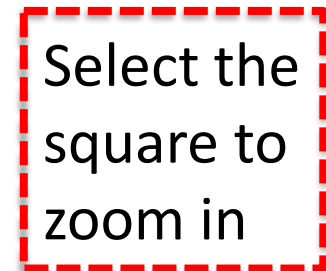


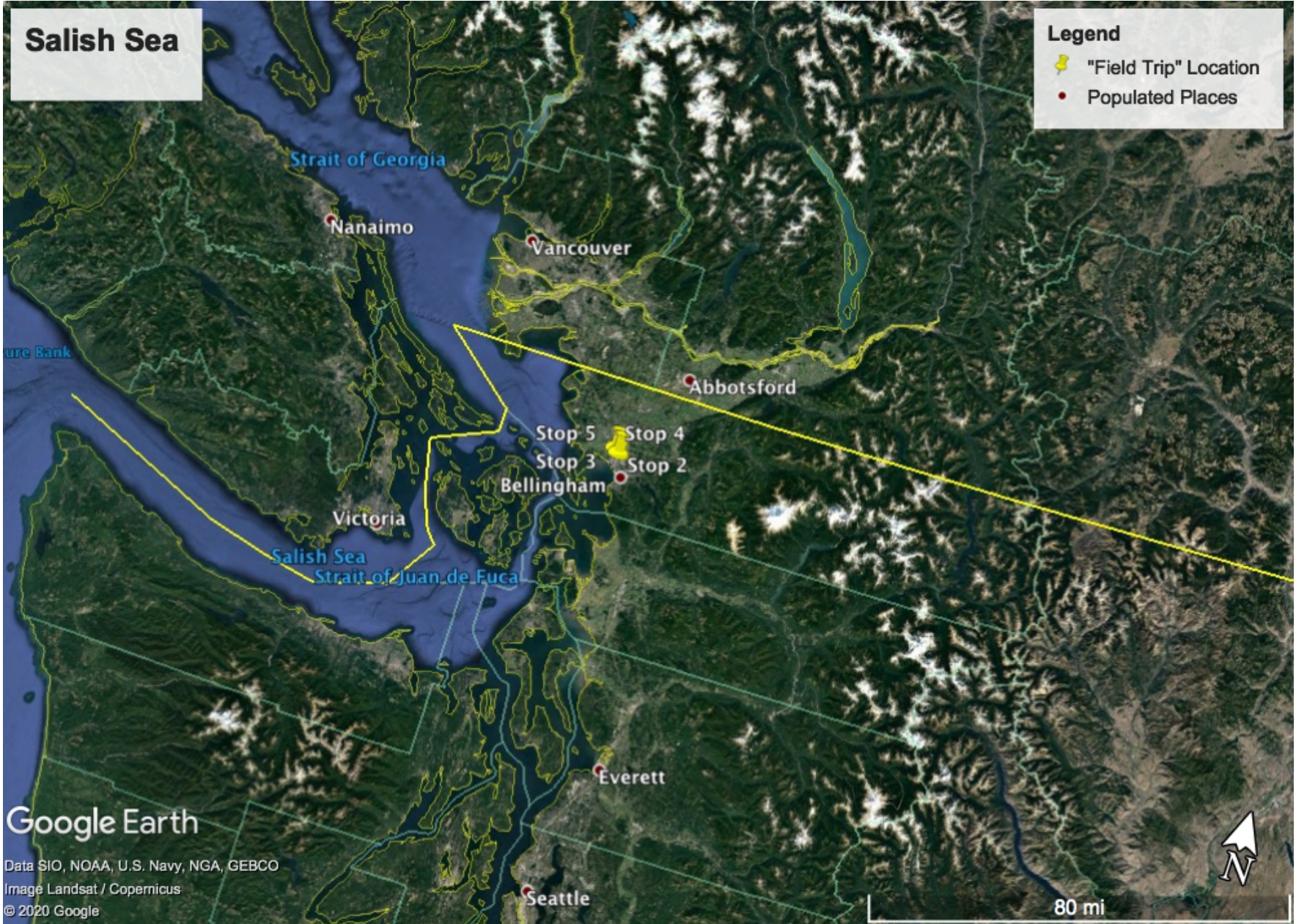
Shorelines of Bellingham Bay

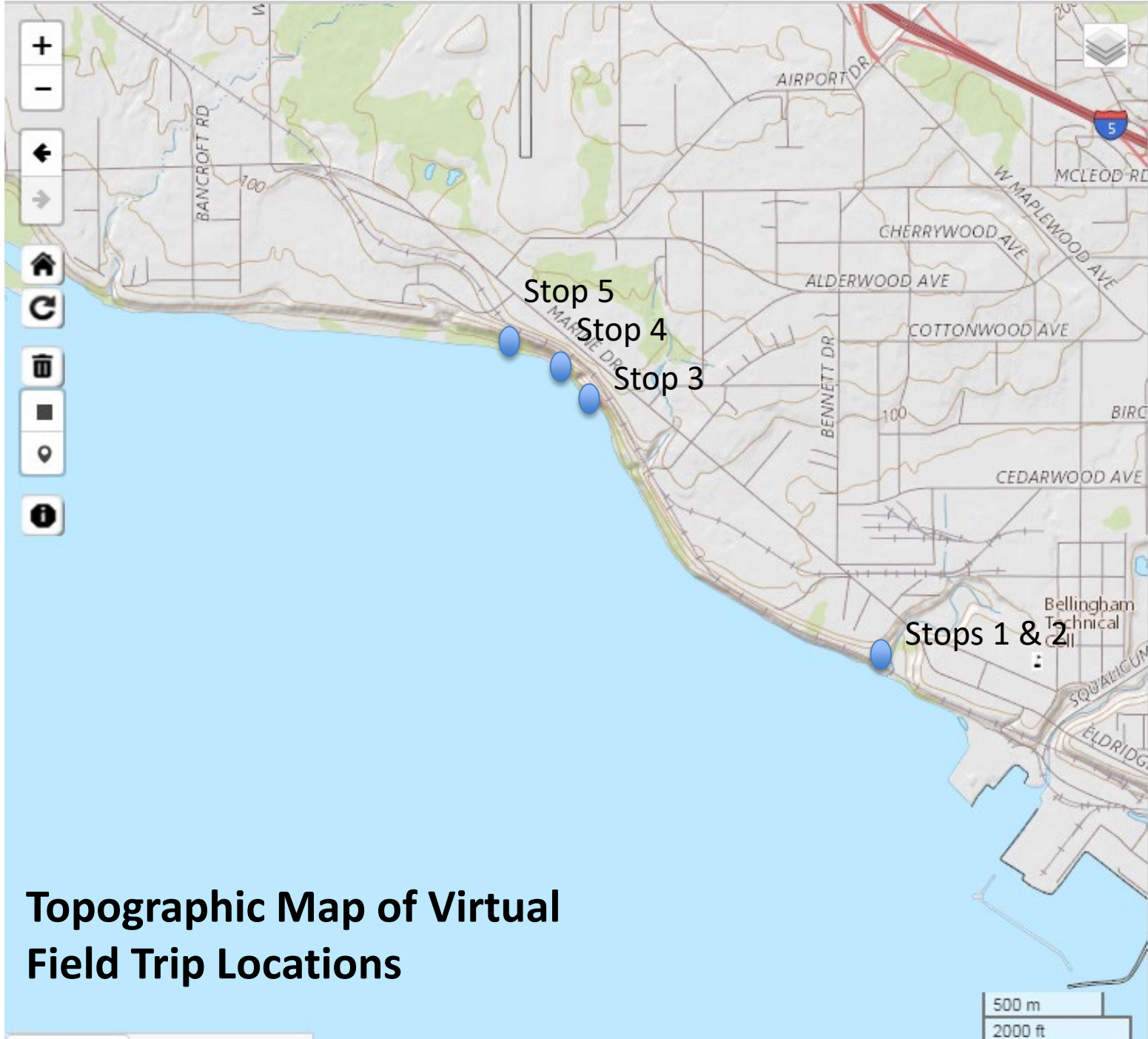
How to go “on” the field trip:

- Click on red boxes to zoom into specific field stops
- Yellow signs indicate current location
- Click on the globe to return to the base map showing the different stops
- Click on arrows to rotate views at a stop



Salish Sea with Virtual Field Trip Stop locations






Topographic Map of Virtual Field Trip Locations

Bellingham Bay

Stops of interest for a Virtual Field Trip

Virtual Field Trip Base Map

Legend

 Stop

Start
field trip
here!

Stop 5
Stop 4
Stop 3

Stop 2
Stop 1




Little Squalicum Park

Stops 1 & 2 for Virtual Field Trip

Stop 1 & 2 Base Map

Legend

 Stop



Google Earth

© 2020 Google

700 ft



Stop 1a



Stop 1a-1





Stop 1b



Stop 1b-1




Stop 1c



Stop 1c-1



Stop 1c-2



Stop 1c-2a



Stop 1c-2b




Stop 1c-2c



Stop 1c-2d




Stop 1d




Stop 1d-1



Stop 1e



Stop 1e-1



Stop 1e-1a



Stop 1e-2



Stop 1f



Stop 1f-1



Stop 1f-1a



Stop 1f-1b



Stop 1f-1c



Stop 1f-1d

