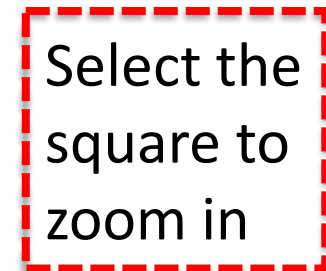


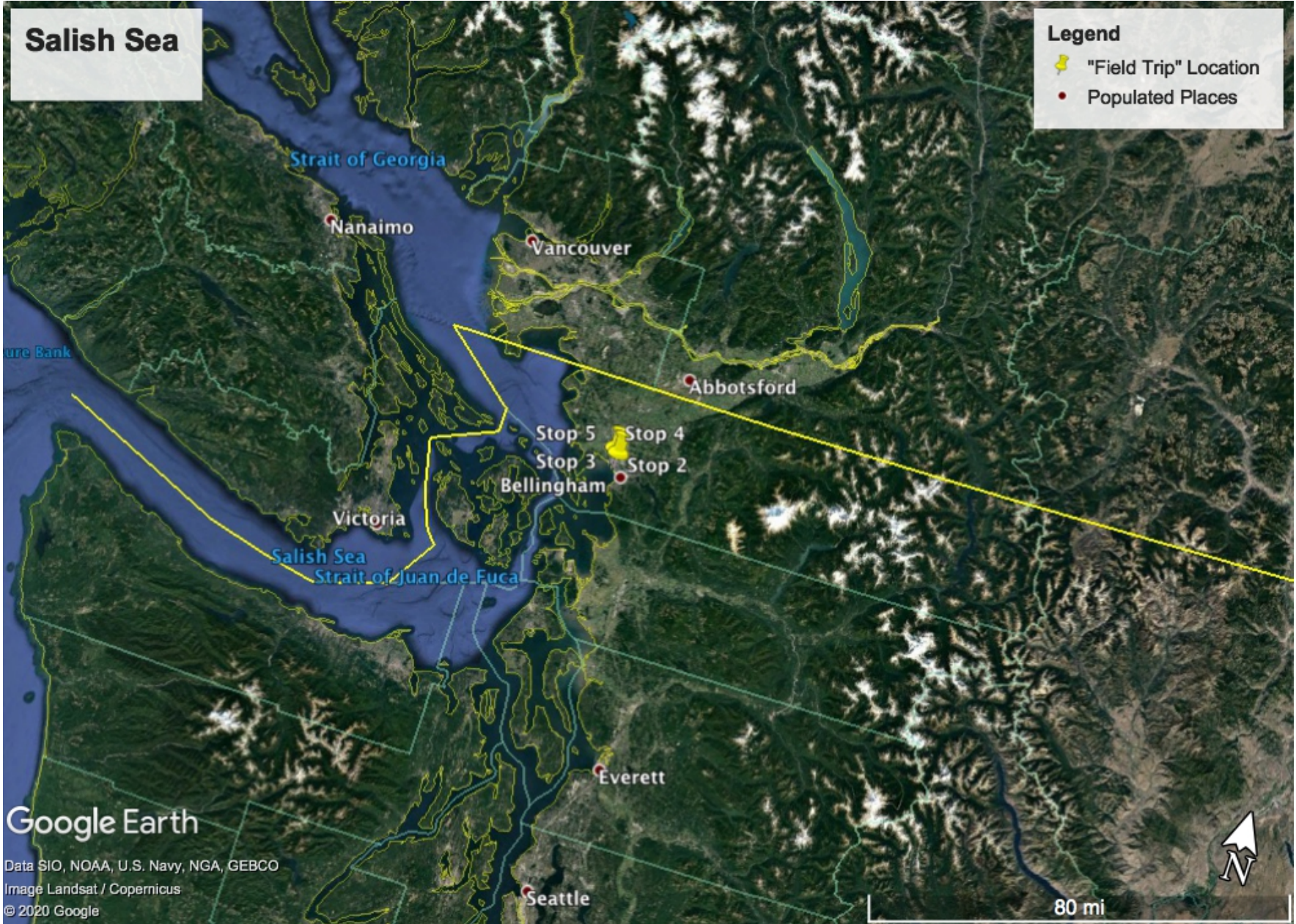
Shorelines of Bellingham Bay

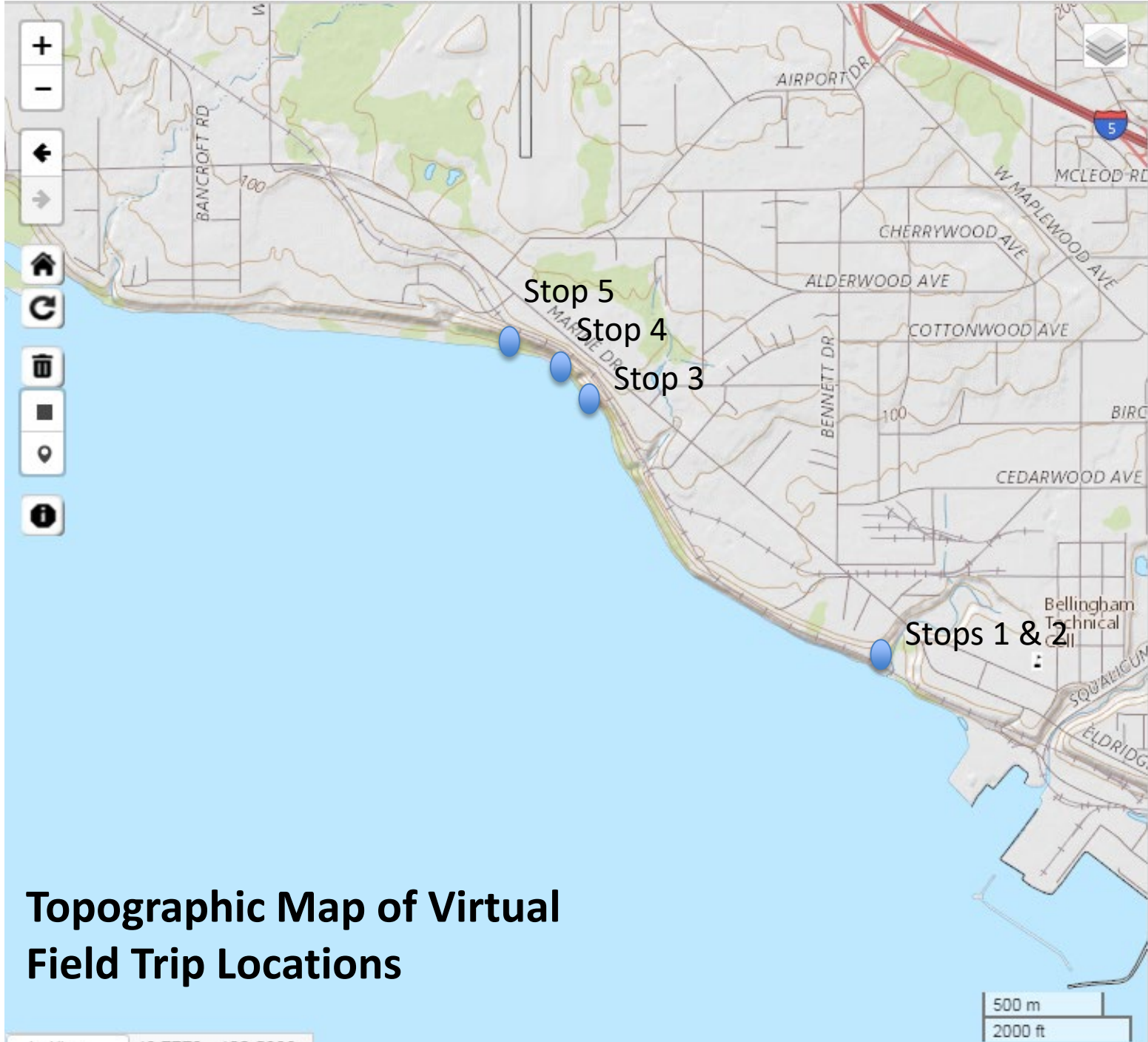
How to go “on” the field trip:

- Click on red boxes to zoom into specific field stops
- Yellow signs indicate current location
- Click on the globe to return to the base map showing the different stops
- Click on arrows to rotate views at a stop



Salish Sea with Virtual Field Trip Stop locations






Topographic Map of Virtual Field Trip Locations

Bellingham Bay

Stops of interest for a Virtual Field Trip

Virtual Field Trip Base Map

Legend

 Stop



Continue
your
field trip
here!




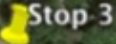
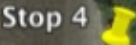
Locust Beach

Stops 3-5 for Virtual Field Trip

Stops 3-5 Base Map

Legend

 Stop



Google Earth

© 2020 Google



600 ft

Stop 5



Stop 5a




Stop 5a-1



Stop 5a-1a



Stop 5b




Stop 5c



Stop 5c-1




Stop 5d



Stop 5d-1



Stop 5e



Stop 5e-1



Stop 5f



Stop 5f-1



Stop 5g



Stop 5g-1



Stop 5g-1a

