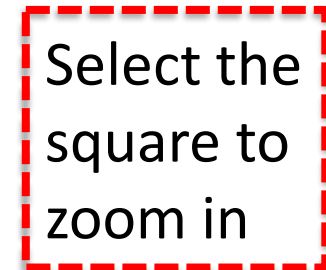


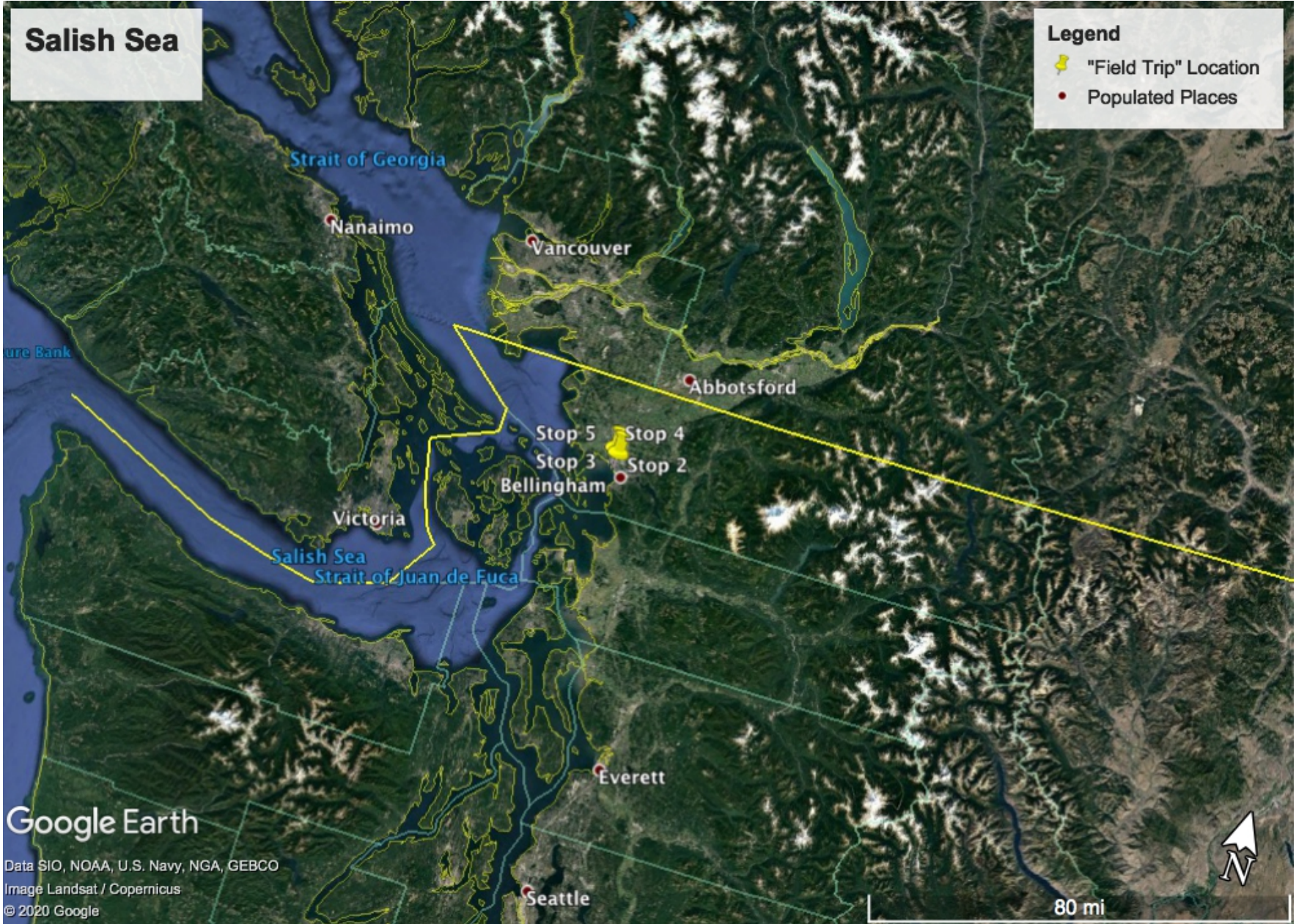
Shorelines of Bellingham Bay

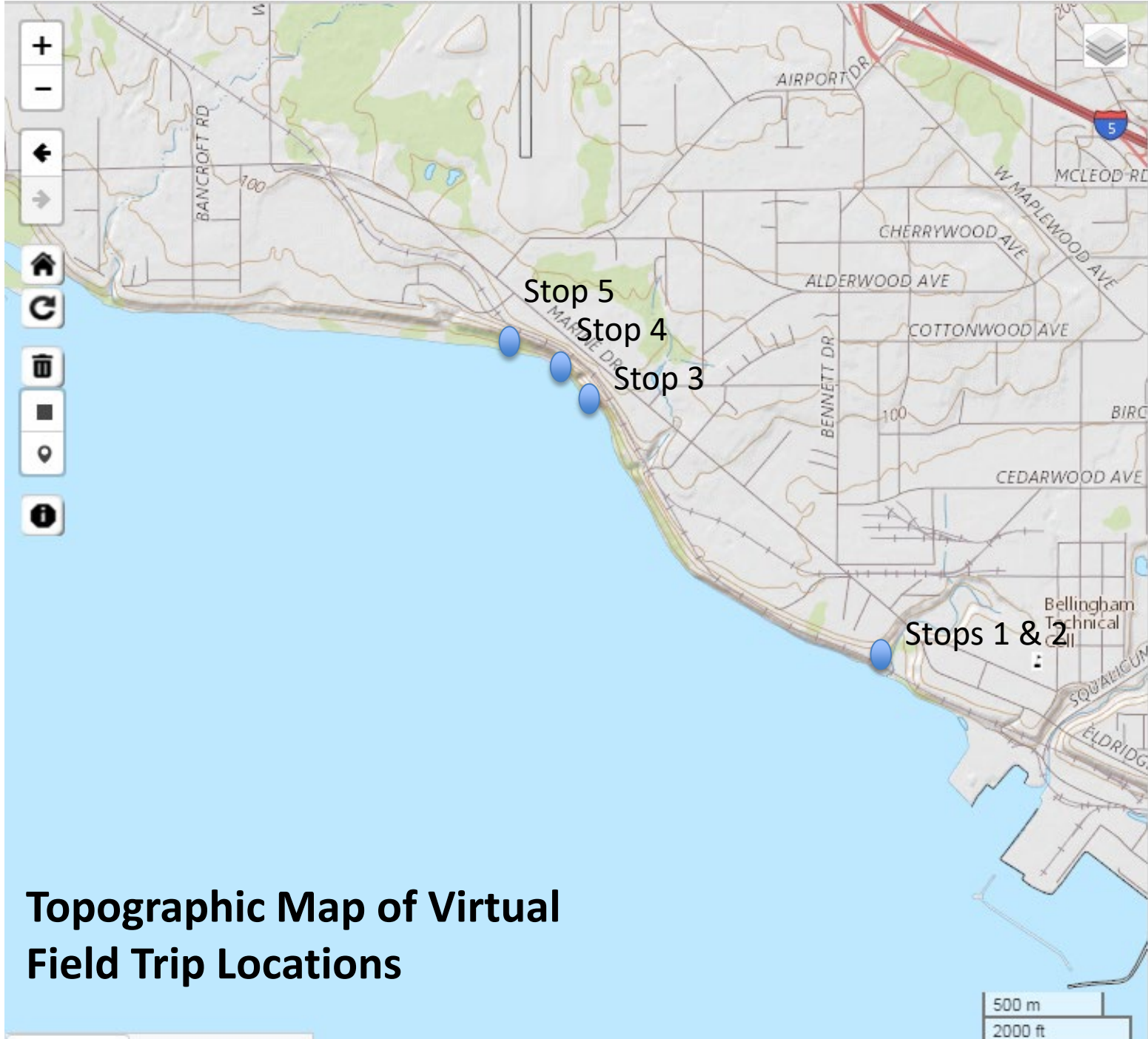
How to go “on” the field trip:

- Click on red boxes to zoom into specific field stops
- Yellow signs indicate current location
- Click on the globe to return to the base map showing the different stops
- Click on arrows to rotate views at a stop



Salish Sea with Virtual Field Trip Stop locations






Topographic Map of Virtual Field Trip Locations

Bellingham Bay

Stops of interest for a Virtual Field Trip

Virtual Field Trip Base Map

Legend

 Stop



Continue
your
field trip
here!




Locust Beach

Stops 3-5 for Virtual Field Trip

Stops 3-5 Base Map

Legend

 Stop

Stop 5

Stop 4

Stop 3




Google Earth

© 2020 Google




600 ft

Stop 4a



Stop 4b



Stop 4c

Nooksack




Stop 4c-1



Stop 4c-2



Stop 4d



Stop 4e

